



STATE OF IDAHO
DEPARTMENT OF ENVIRONMENTAL QUALITY



North Idaho Air Quality Forecast & Burn Advisory

**Forecast for Tuesday, October 23, 2018 through
Thursday, October 25, 2018**

Forecast Discussion: A weak trough will move through the region on Tuesday without much effect. Winds will be unchanged, but there will be an increase in clouds. Air quality will be in the MODERATE range for the Pinehurst and St. Maries area and in the GOOD range for all other areas across N Idaho on Tuesday.







Location	AQI Air Quality Forecast	AQI Health Message	Yesterday's AQI (10/21/18)	Open Outdoor Burning and Woodstove Status Advisory Forecast
Pinehurst	<i>Day 1</i> Moderate (65)	Air quality is acceptable; however, for some pollutants there may be a moderate health concern for a very small number of people who are unusually sensitive to air pollution.	69	<i>Day 1 - GREEN</i> No air quality restrictions on legal forms of residential open burning. Watch Your Smoke - Please Burn Clean!
	<i>Day 2</i> Moderate (70)			<i>Day 2 - GREEN</i> No air quality restrictions on legal forms of residential open burning. Watch Your Smoke - Please Burn Clean!
	<i>Day 3</i> Moderate (70)			<i>Day 3 - GREEN</i> No air quality restrictions on legal forms of residential open burning. Watch Your Smoke - Please Burn Clean!
	PM2.5			
Kootenai County	<i>Day 1</i> Good (45)	None	48	<i>Day 1 - GREEN</i> No air quality restrictions on legal forms of residential open burning. Watch Your Smoke - Please Burn Clean!
	<i>Day 2</i> Good (45)			<i>Day 2 - GREEN</i> No air quality restrictions on legal forms of residential open burning. Watch Your Smoke - Please Burn Clean!
	<i>Day 3</i> Good (50)			<i>Day 3 - GREEN</i> No air quality restrictions on legal forms of residential open burning. Watch Your Smoke - Please Burn Clean!
	PM2.5			
Greater Sandpoint Area	<i>Day 1</i> Good (45)	None	42	<i>Day 1 - GREEN</i> No air quality restrictions on legal forms of residential open burning. Watch Your Smoke - Please Burn Clean!
	<i>Day 2</i> Good (45)			<i>Day 2 - GREEN</i> No air quality restrictions on legal forms of residential open burning. Watch Your Smoke - Please Burn Clean!
	<i>Day 3</i> Good (50)			<i>Day 3 - GREEN</i> No air quality restrictions on legal forms of residential open burning. Watch Your Smoke - Please Burn Clean!
	PM2.5			
Bonnars Ferry Area	<i>Day 1</i> Good (45)	None	42	<i>Day 1 - GREEN</i> No air quality restrictions on legal forms of residential open burning. Watch Your Smoke - Please Burn Clean!
	<i>Day 2</i> Good (45)			<i>Day 2 - GREEN</i> No air quality restrictions on legal forms of residential open burning. Watch Your Smoke - Please Burn Clean!
	<i>Day 3</i> Good (50)			<i>Day 3 - GREEN</i> No air quality restrictions on legal forms of residential open burning. Watch Your Smoke - Please Burn Clean!
	PM2.5			
St. Maries	<i>Day 1</i> Moderate (65)	Air quality is acceptable; however, for some pollutants there may be a moderate health concern for a very small number of people who are unusually sensitive to air pollution.	71	<i>Day 1 - GREEN</i> No air quality restrictions on legal forms of residential open burning. Watch Your Smoke - Please Burn Clean!
	<i>Day 2</i> Moderate (65)			<i>Day 2 - GREEN</i> No air quality restrictions on legal forms of residential open burning. Watch Your Smoke - Please Burn Clean!
	<i>Day 3</i> Moderate (70)			<i>Day 3 - GREEN</i> No air quality restrictions on legal forms of residential open burning. Watch Your Smoke - Please Burn Clean!
	PM2.5			

For more information about air quality in northern Idaho including open burning or woodstove restrictions and links to other air quality issues please visit: [Daily Air Quality Reports](#)

For a voice recording of the current open burning and woodstove condition in your area please call 1-800-633-6247.

Questions or comments? E-mail us at Ralph.Paul@deq.idaho.gov or call 208-769-1422.

Air Quality Index

Range		Category	Meaning
0 to 50		Good	Air quality is considered satisfactory, and air pollution poses little or no risk
51 to 100		Moderate	Air quality is acceptable; however, for some pollutants there may be a moderate health concern for a very small number of people who are unusually sensitive to air pollution.
101 to 150		Unhealthy for Sensitive Groups*	Members of sensitive groups may experience health effects. The general public is not likely to be affected.
151 to 200		Unhealthy	Everyone may begin to experience health effects; members of sensitive groups may experience more serious health effects.
201 to 300		Very Unhealthy	Health alert: everyone may experience more serious health effects.
301 to 500		Hazardous	Health warnings of emergency conditions. The entire population is more likely to be affected.