


**Pend Oreille River TMDL
Watershed Advisory Group:
Boundary Dam
Temperature Modeling**



**Paul J. Pickett, P.E.
Environmental Assessment Program
Washington State Dept. of Ecology**

May 10, 2007



Pend Oreille River Temperature TMDL: Boundary Dam Modeling



➤ Introduction

▪ *How we got here...*

- Seattle City Light is conducting studies for relicensing
- SCL collected temperature and weather data 2004-05
- SCL's consultant Battelle PNL calibrated a model
 - ✧ Presented at January WAG
- Two scenarios provided to Ecology
 - ✧ Calibrated, or "Existing"
 - ✧ Existing without Boundary Dam



Pend Oreille River Temperature TMDL: Boundary Dam Modeling



➤ Introduction

- ***What you will see today...***
 - Preliminary results from 6 TMDL scenarios
 - ✧ Two other scenarios are being finalized
 - Daily maximum at two locations over time
 - Length of reservoir on August 25, 2004
 - ✧ Summer day with large differences between runs
 - ✧ Daily maximum and daily average
- ***What you will not see today...***
 - Final Results of modeling (more review needed)
 - Analysis of compliance with standards
 - TMDL and allocations



Pend Oreille River Temperature TMDL: Boundary Dam Modeling



➤ Introduction

▪ *Maximums and averages (reprise)*

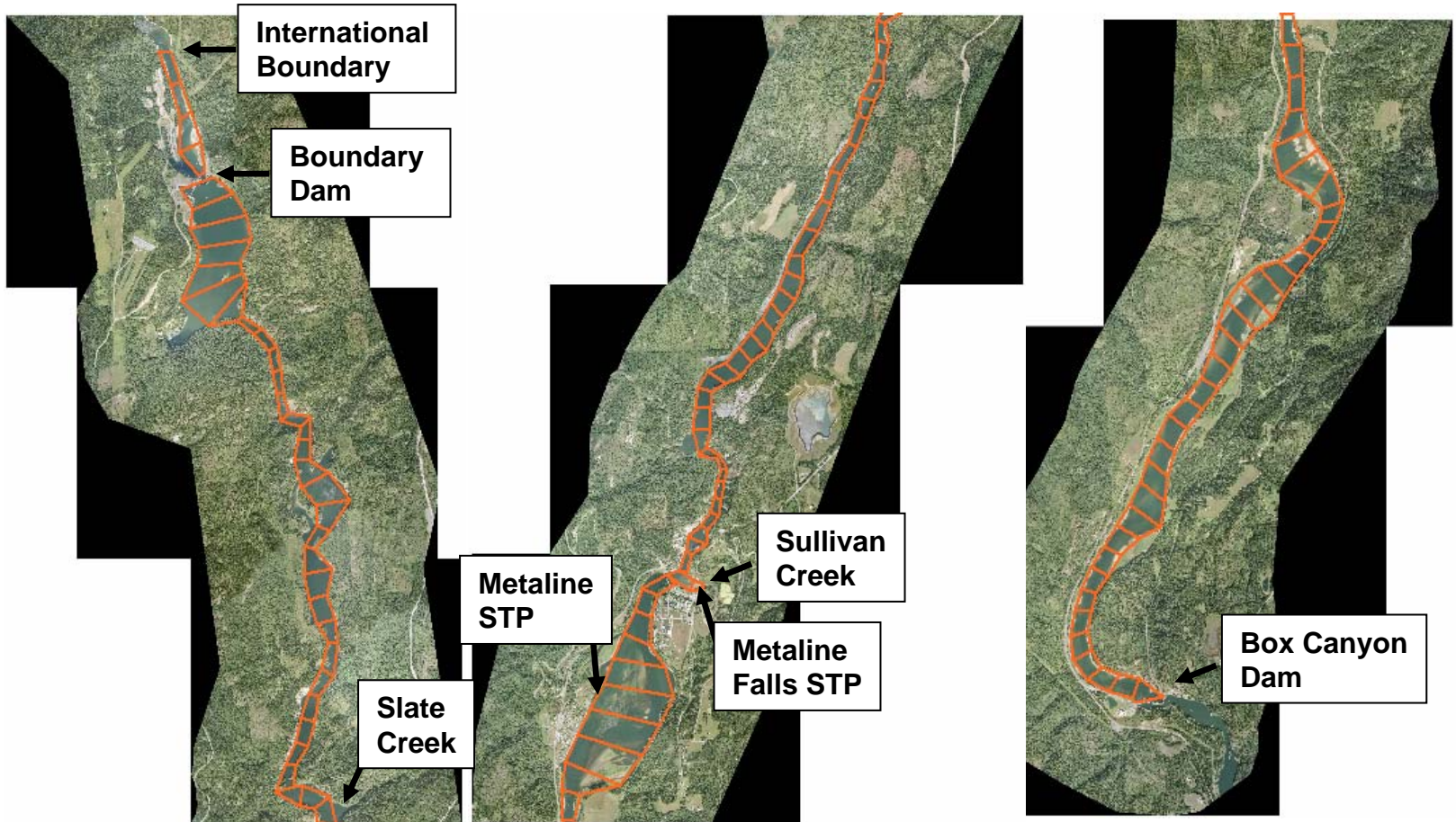
- Standards based on the one-day maximum temperature
- Model has 109 segments, upstream to downstream
- Each segment has multiple layers in water column
- Daily maximum is:
 - ✧ The maximum per segment (over the water column)
 - ✧ The maximum per day (midnight to midnight)
- Daily average provided for comparison
 - ✧ Flow-weighted over the water column
 - ✧ Average over each day



Pend Oreille River Temperature TMDL: Boundary Dam Modeling



Model Segmentation





Pend Oreille River Temperature TMDL: Boundary Dam Modeling



➤ Summary of scenarios

Summary of Box Canyon and Boundary Canyon Modeling Scenarios

No.	Name	Upstream	Downstream Dam	NPDES	Tributaries	Mainstem shade
1	Existing	Current	Impounded	present	current	current
2	Existing-NPDES	Current	Impounded	removed	current	current
2.5	Existing - Tribs PNV	Current	Impounded	present	PNV temps	current
3	Natural - Impounded	Natural	Impounded	removed	PNV temps	PNV shade
4	Existing - Unimpounded	Current	Unimpounded	present	current	current
7	Existing - mainstem PNV	Current	Impounded	present	current	PNV shade
7.5	Existing - Upstream Natural	Natural	Impounded	present	current	current
8	Natural	Natural	Unimpounded	removed	PNV temps	PNV shade



Pend Oreille River Temperature TMDL: Boundary Dam Modeling



➤ Summary of scenarios

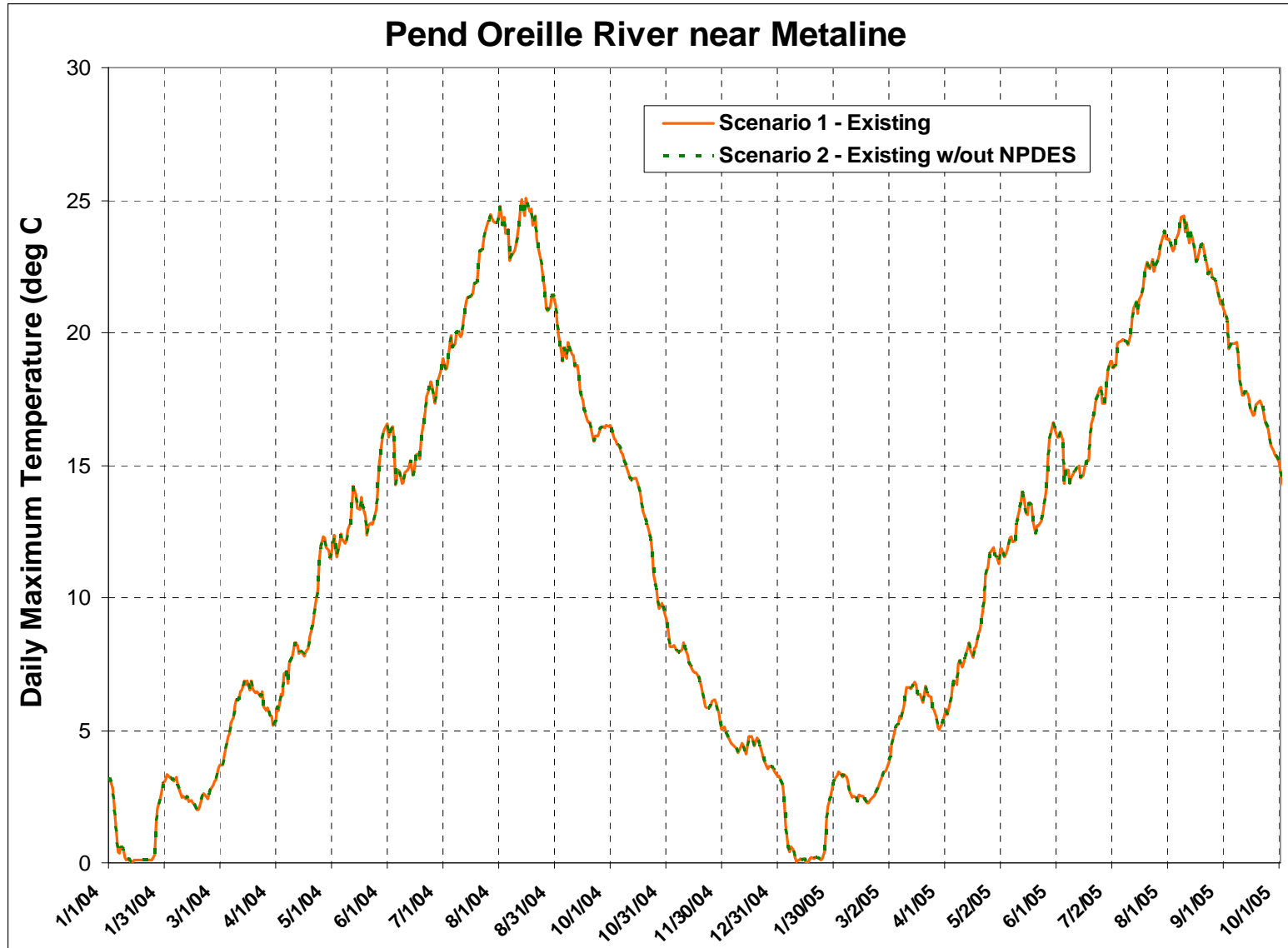
Summary of Box Canyon and Boundary Canyon Modeling Scenarios

No.	Name	Upstream	Downstream Dam	NPDES	Tributaries	Mainstem shade
1	Existing	Current	Impounded	present	current	current
2	Existing-NPDES	Current	Impounded	removed	current	current
2.5	Existing - Tribs PNV	Current	Impounded	present	PNV temps	current
3	Natural - Impounded	Natural	Impounded	removed	PNV temps	PNV shade
4	Existing - Unimpounded	Current	Unimpounded	present	current	current
7	Existing - mainstem PNV	Current	Impounded	present	current	PNV shade
7.5	Existing - Upstream Natural	Natural	Impounded	present	current	current
8	Natural	Natural	Unimpounded	removed	PNV temps	PNV shade

Four NPDES point sources removed: Metaline, Metaline Falls, PO Mine, Selkirk School

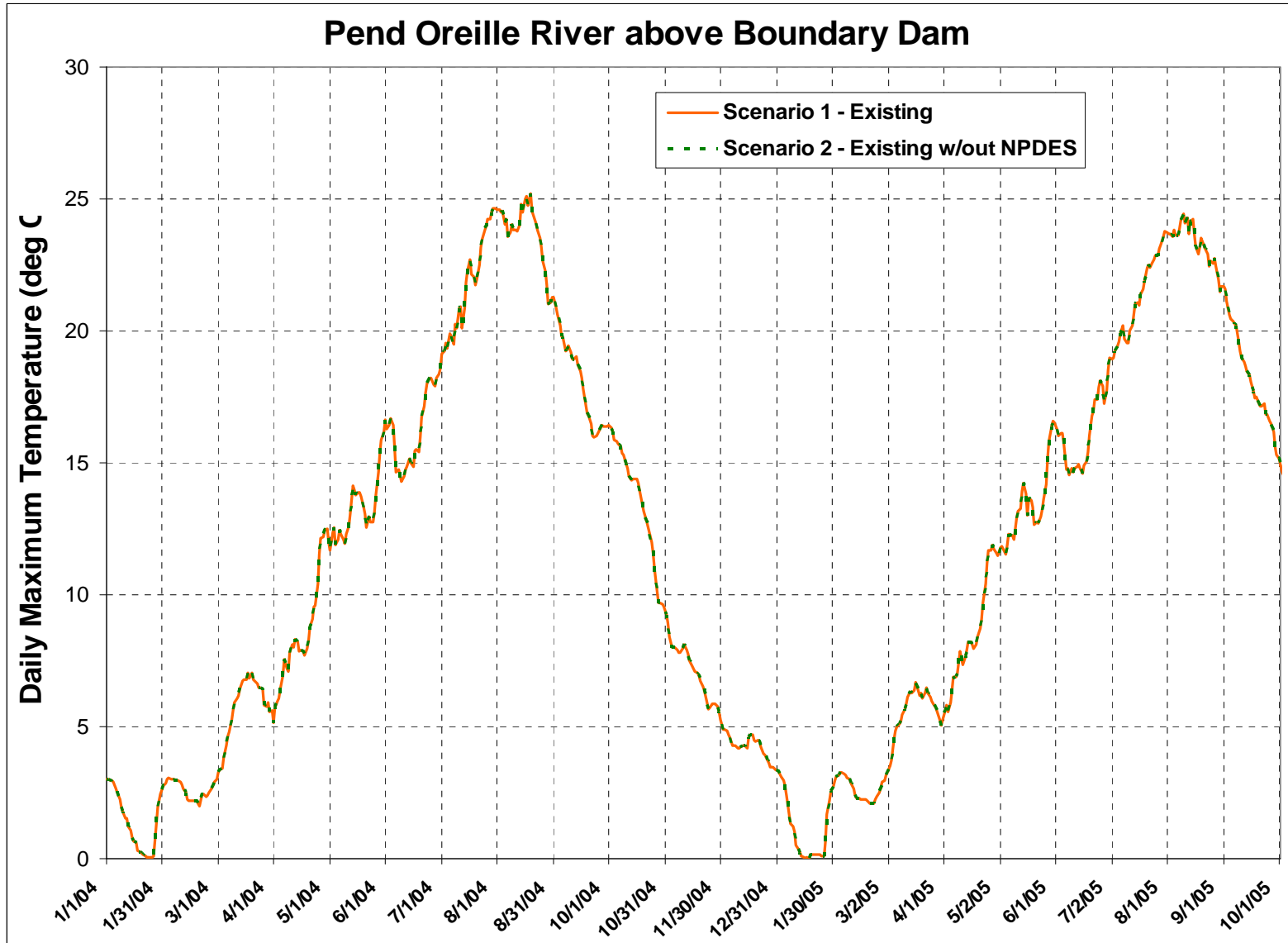


Pend Oreille River Temperature TMDL: Boundary Dam Modeling





Pend Oreille River Temperature TMDL: Boundary Dam Modeling

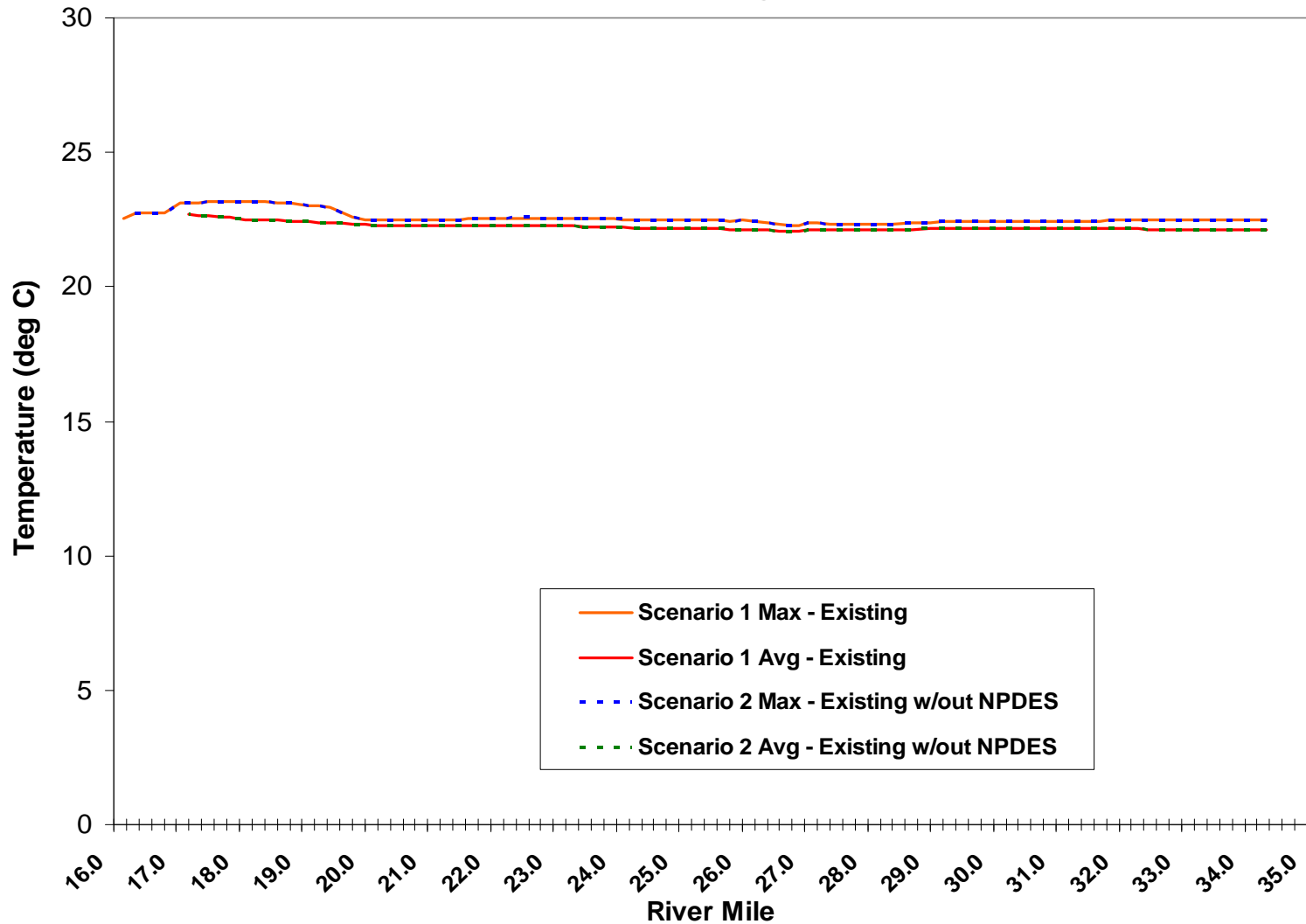




Pend Oreille River Temperature TMDL: Boundary Dam Modeling



Pend Oreille River, August 25, 2004





Pend Oreille River Temperature TMDL: Boundary Dam Modeling



➤ Summary of scenarios

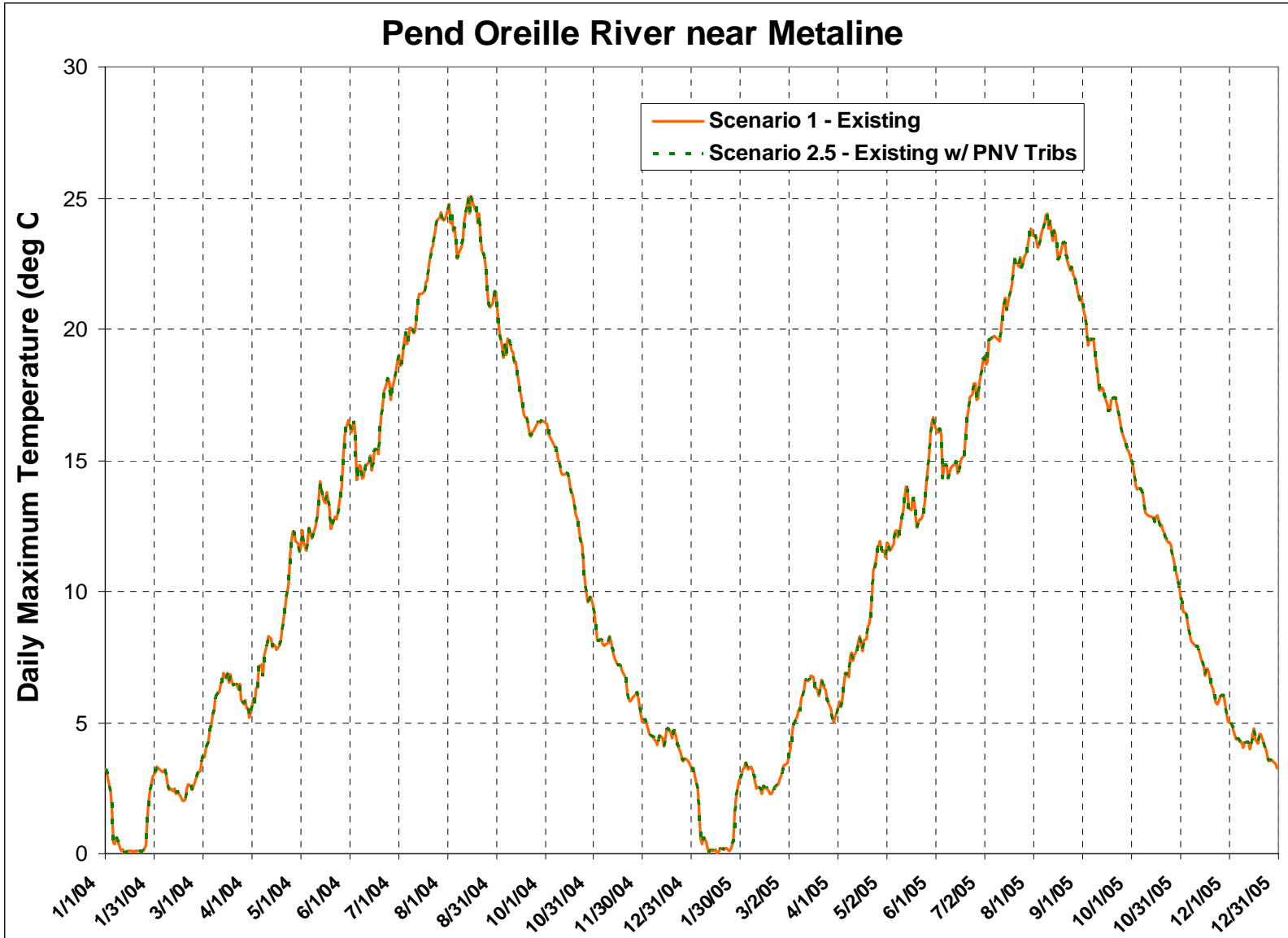
Summary of Box Canyon and Boundary Canyon Modeling Scenarios

No.	Name	Upstream	Downstream Dam	NPDES	Tributaries	Mainstem shade
1	Existing	Current	Impounded	present	current	current
2	Existing-NPDES	Current	Impounded	removed	current	current
2.5	Existing - Tribs PNV	Current	Impounded	present	PNV temps	current
3	Natural - Impounded	Natural	Impounded	removed	PNV temps	PNV shade
4	Existing - Unimpounded	Current	Unimpounded	present	current	current
7	Existing - mainstem PNV	Current	Impounded	present	current	PNV shade
7.5	Existing - Upstream Natural	Natural	Impounded	present	current	current
8	Natural	Natural	Unimpounded	removed	PNV temps	PNV shade

Four tributaries set to TMDL water temperatures (Colville National Forest TMDL)

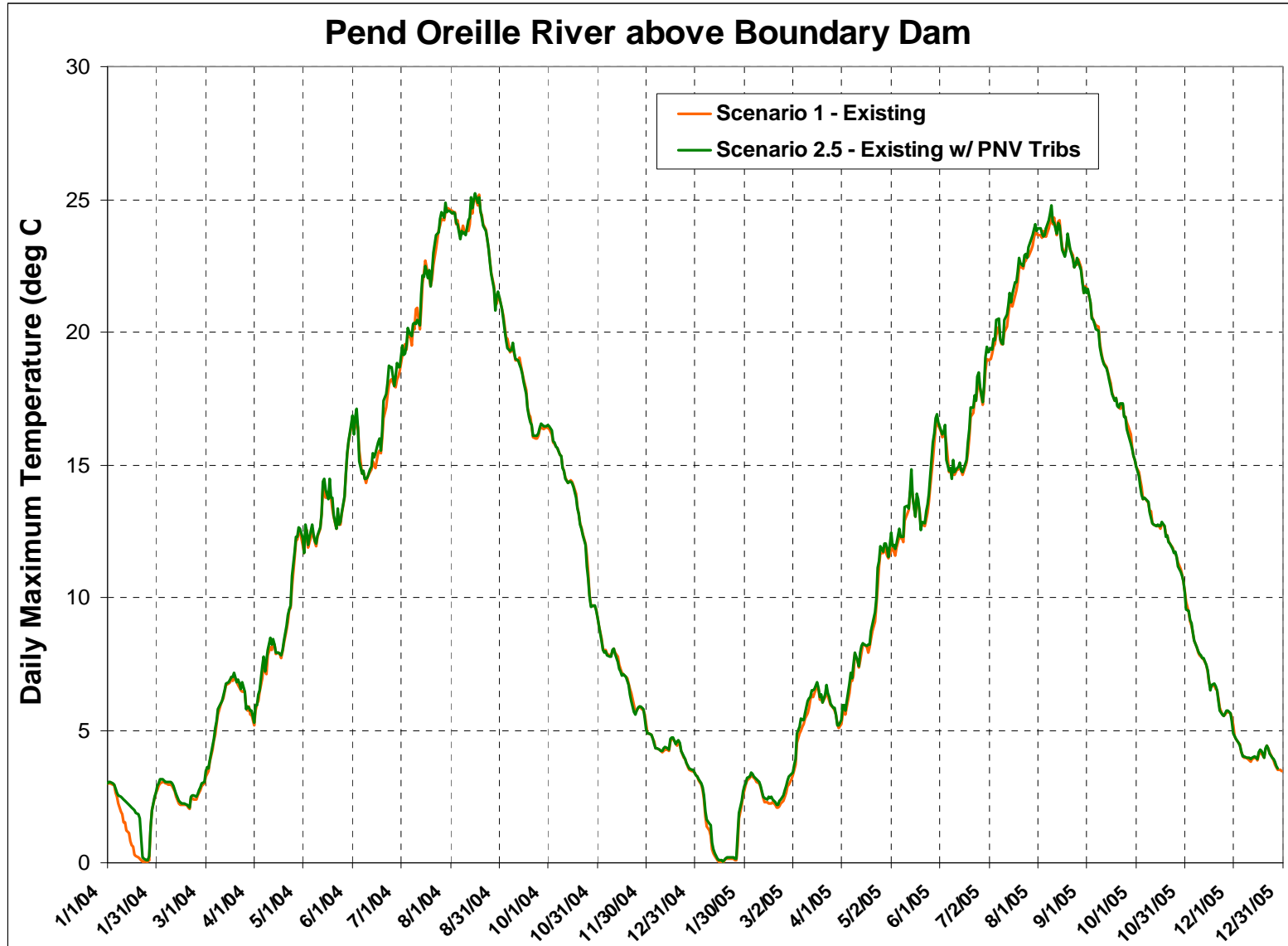


Pend Oreille River Temperature TMDL: Boundary Dam Modeling





Pend Oreille River Temperature TMDL: Boundary Dam Modeling

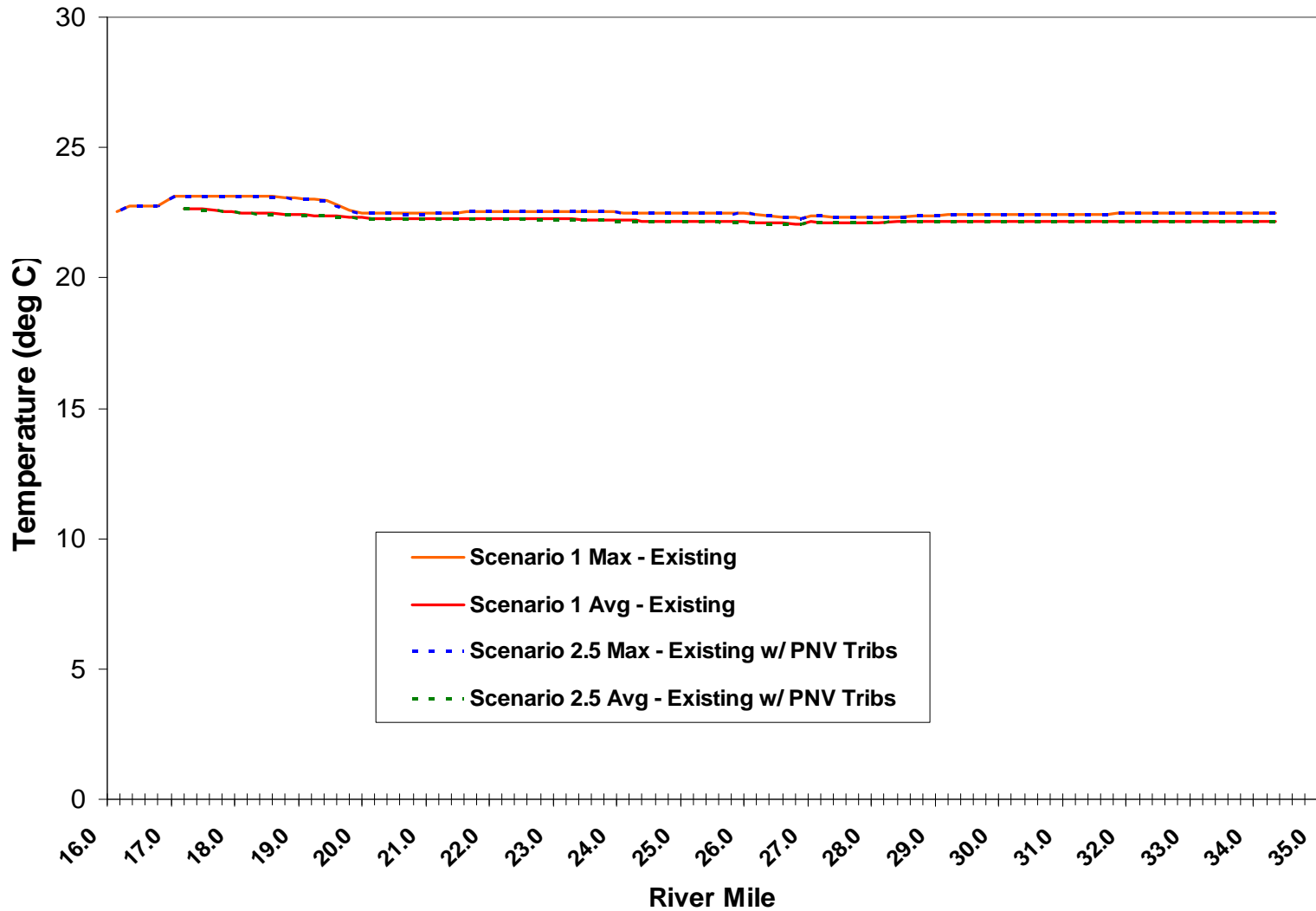




Pend Oreille River Temperature TMDL: Boundary Dam Modeling



Pend Oreille River, August 25, 2004





Pend Oreille River Temperature TMDL: Boundary Dam Modeling



➤ Summary of scenarios

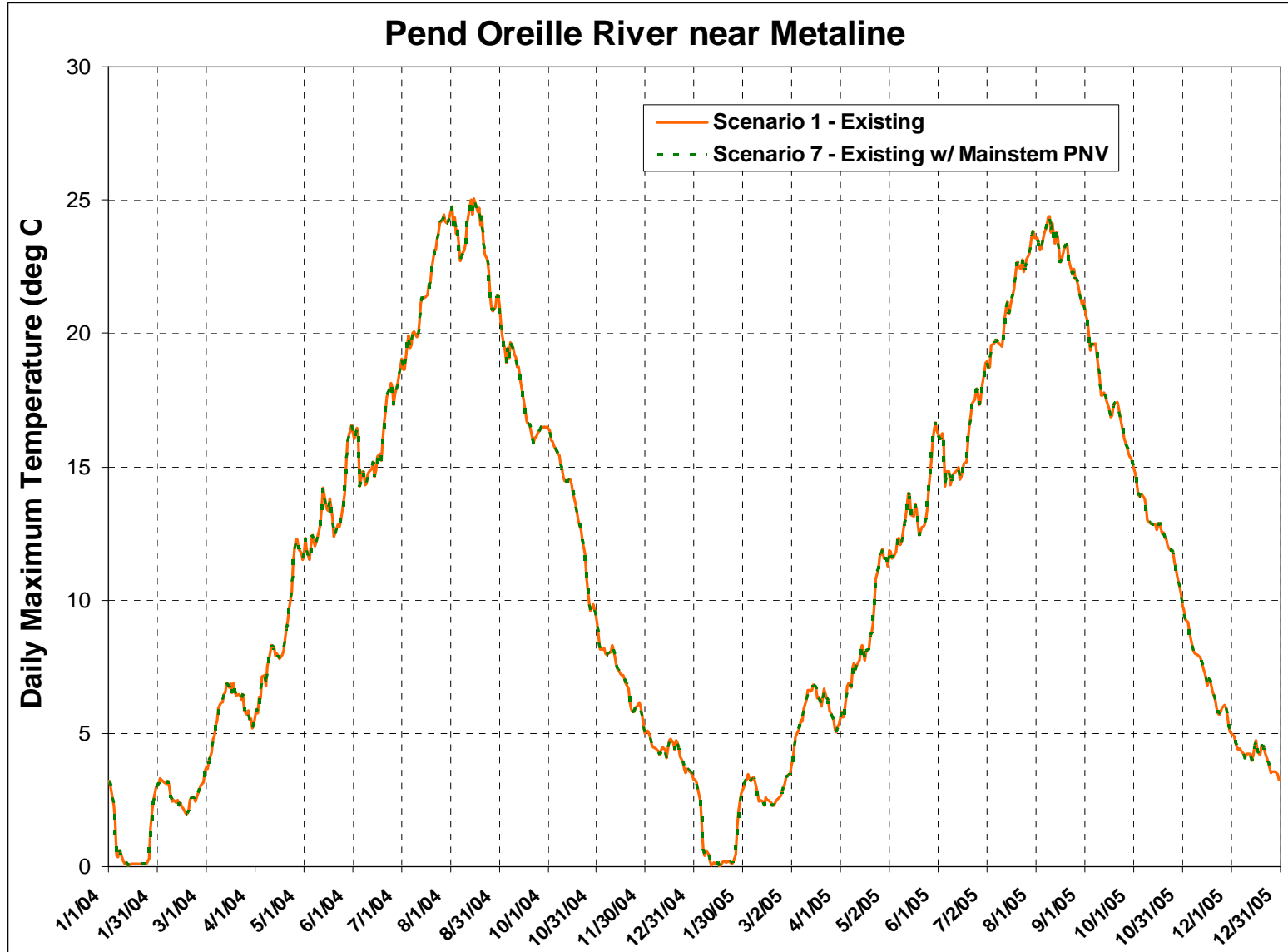
Summary of Box Canyon and Boundary Canyon Modeling Scenarios

No.	Name	Upstream	Downstream Dam	NPDES	Tributaries	Mainstem shade
1	Existing	Current	Impounded	present	current	current
2	Existing-NPDES	Current	Impounded	removed	current	current
2.5	Existing - Tribs PNV	Current	Impounded	present	PNV temps	current
3	Natural - Impounded	Natural	Impounded	removed	PNV temps	PNV shade
4	Existing - Unimpounded	Current	Unimpounded	present	current	current
7	Existing - mainstem PNV	Current	Impounded	present	current	PNV shade
7.5	Existing - Upstream Natural	Natural	Impounded	present	current	current
8	Natural	Natural	Unimpounded	removed	PNV temps	PNV shade

Mainstem shade changed to Potential Natural Vegetation

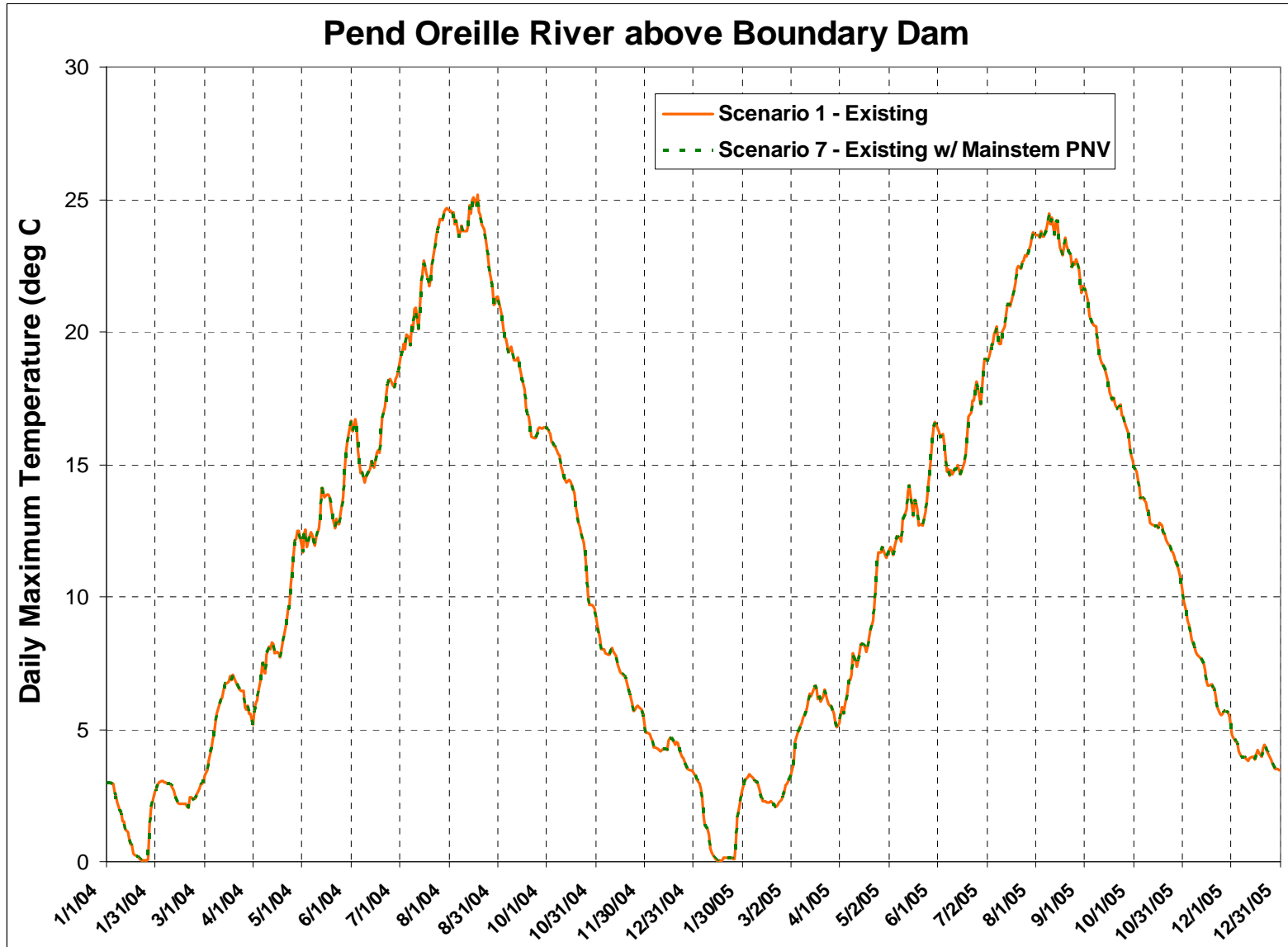


Pend Oreille River Temperature TMDL: Boundary Dam Modeling





Pend Oreille River Temperature TMDL: Boundary Dam Modeling

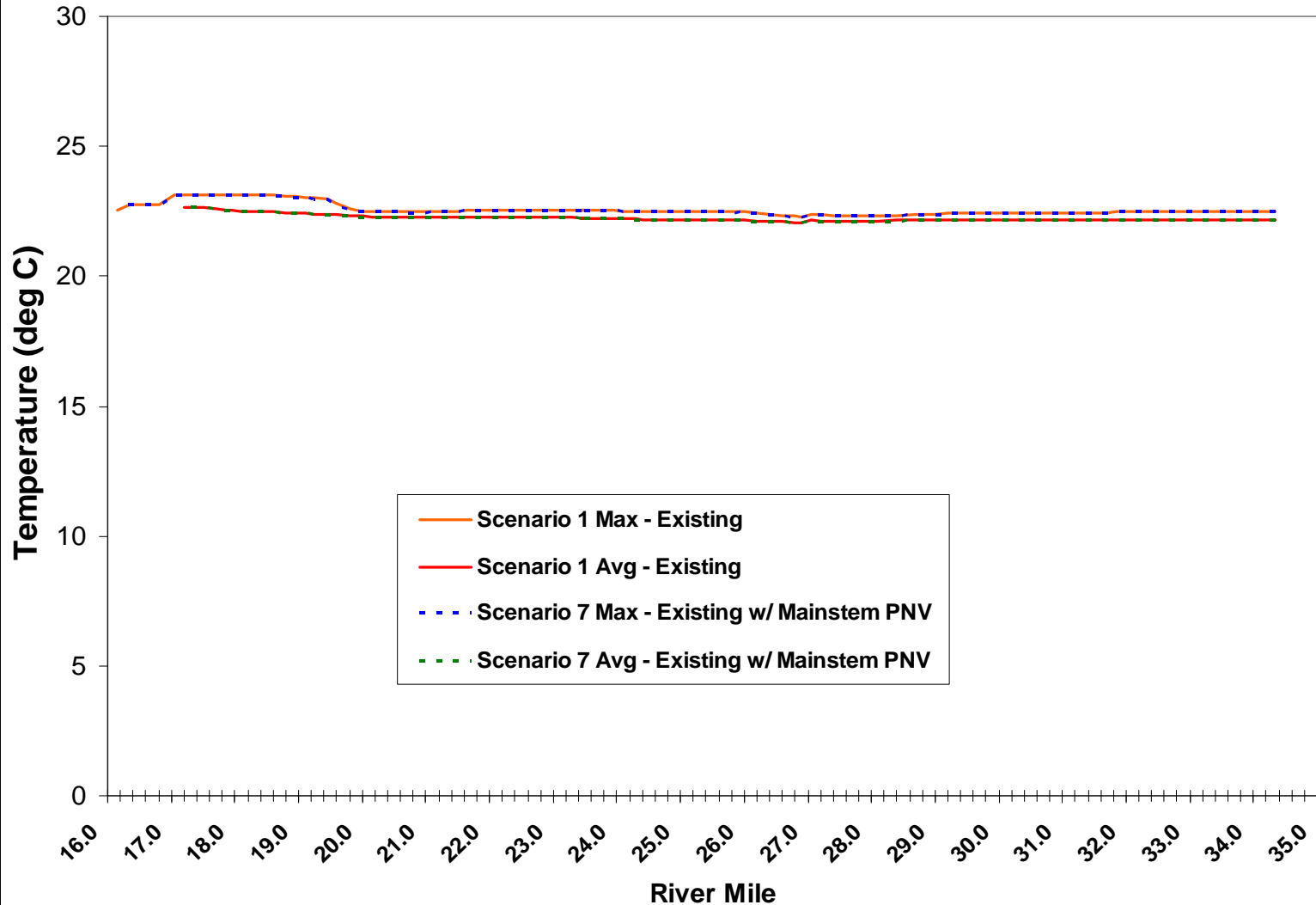




Pend Oreille River Temperature TMDL: Boundary Dam Modeling



Pend Oreille River, August 25, 2004





Pend Oreille River Temperature TMDL: Boundary Dam Modeling



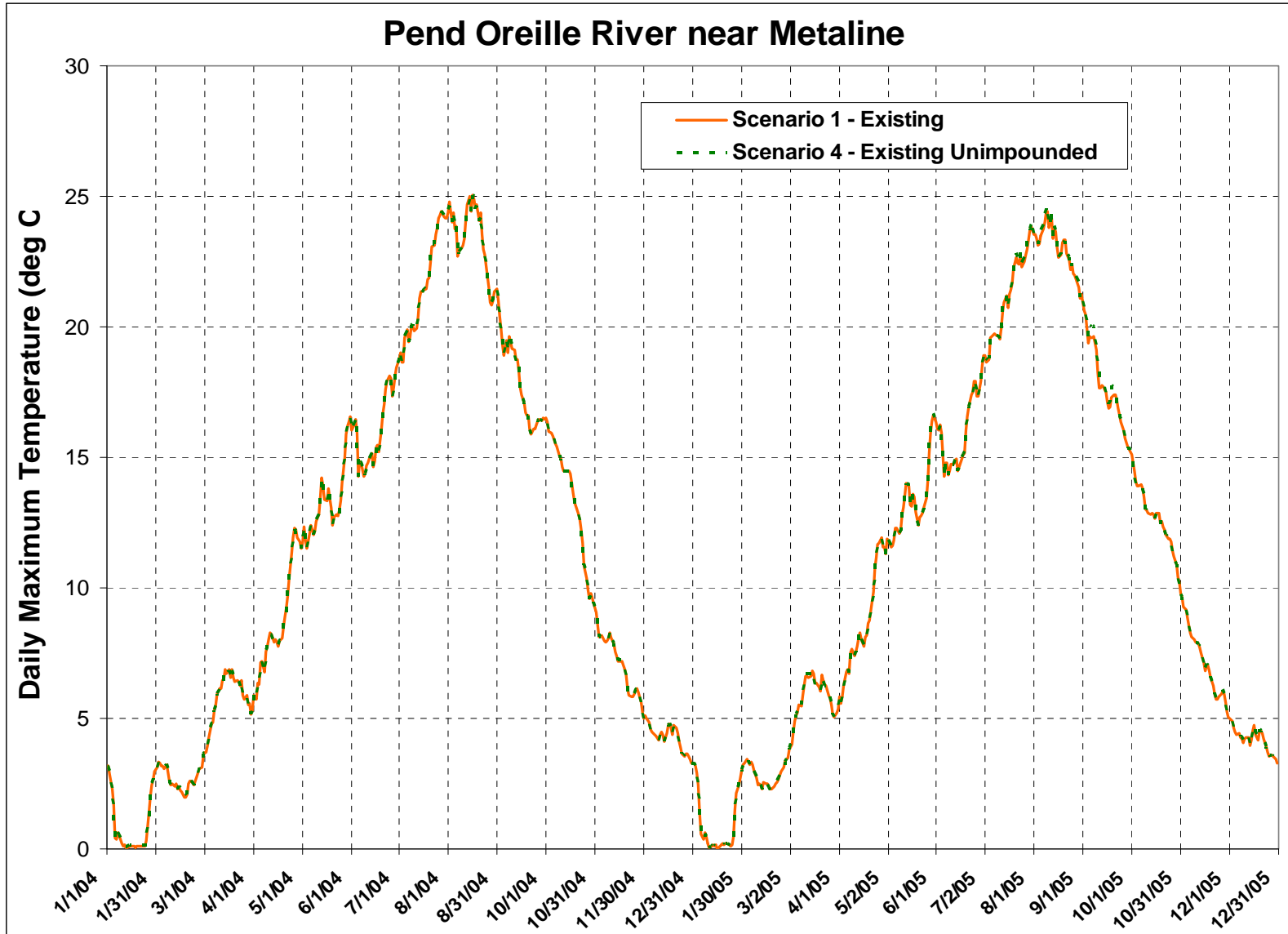
➤ Summary of scenarios

Summary of Box Canyon and Boundary Canyon Modeling Scenarios

No.	Name	Upstream	Downstream Dam	NPDES	Tributaries	Mainstem shade
1	Existing	Current	Impounded	present	current	current
2	Existing-NPDES	Current	Impounded	removed	current	current
2.5	Existing - Tribs PNV	Current	Impounded	present	PNV temps	current
3	Natural - Impounded	Natural	Impounded	removed	PNV temps	PNV shade
4	Existing - Unimpounded	Current	Unimpounded	present	current	current
7	Existing - mainstem PNV	Current	Impounded	present	current	PNV shade
7.5	Existing - Upstream Natural	Natural	Impounded	present	current	current
8	Natural	Natural	Unimpounded	removed	PNV temps	PNV shade

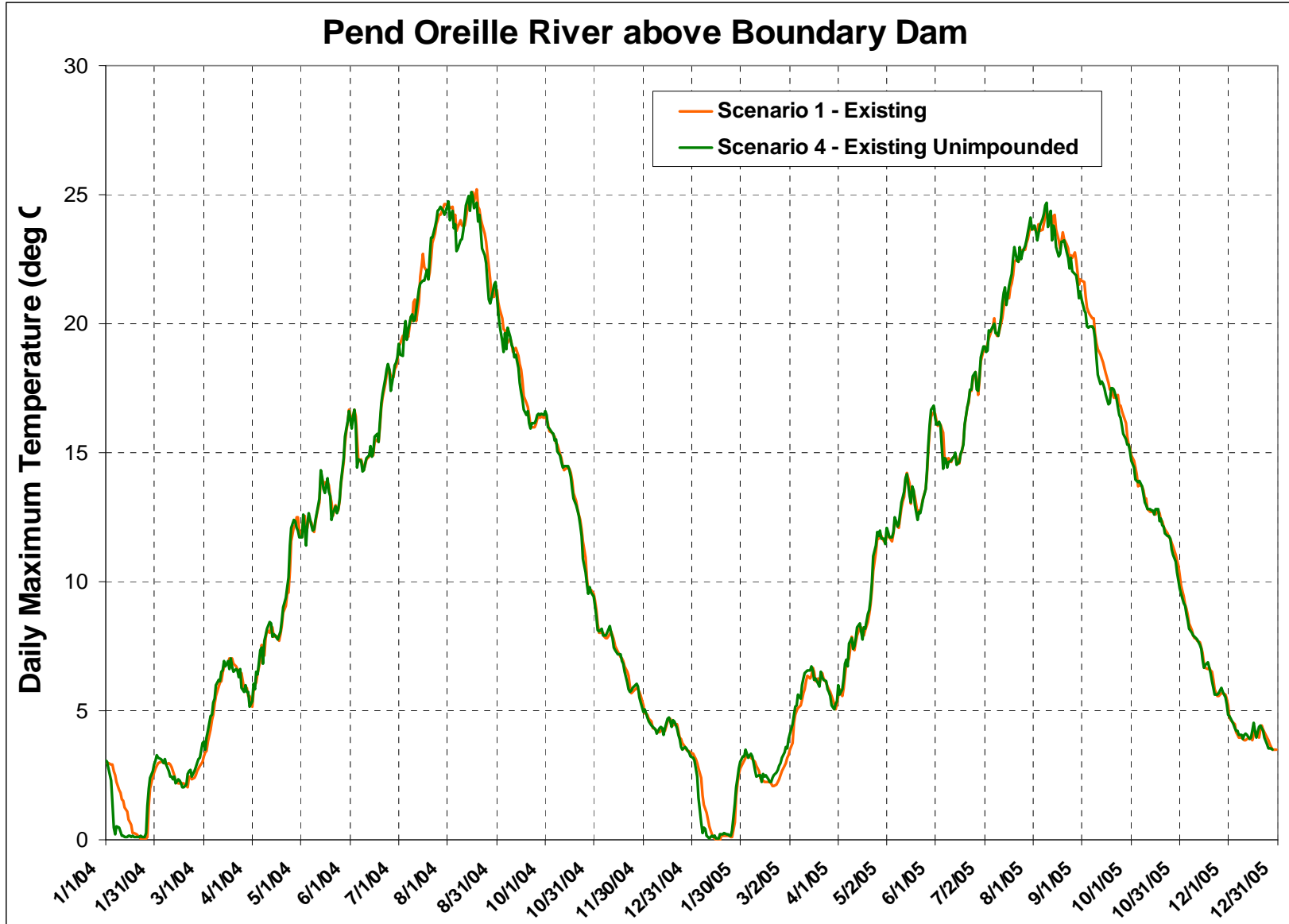


Pend Oreille River Temperature TMDL: Boundary Dam Modeling





Pend Oreille River Temperature TMDL: Boundary Dam Modeling

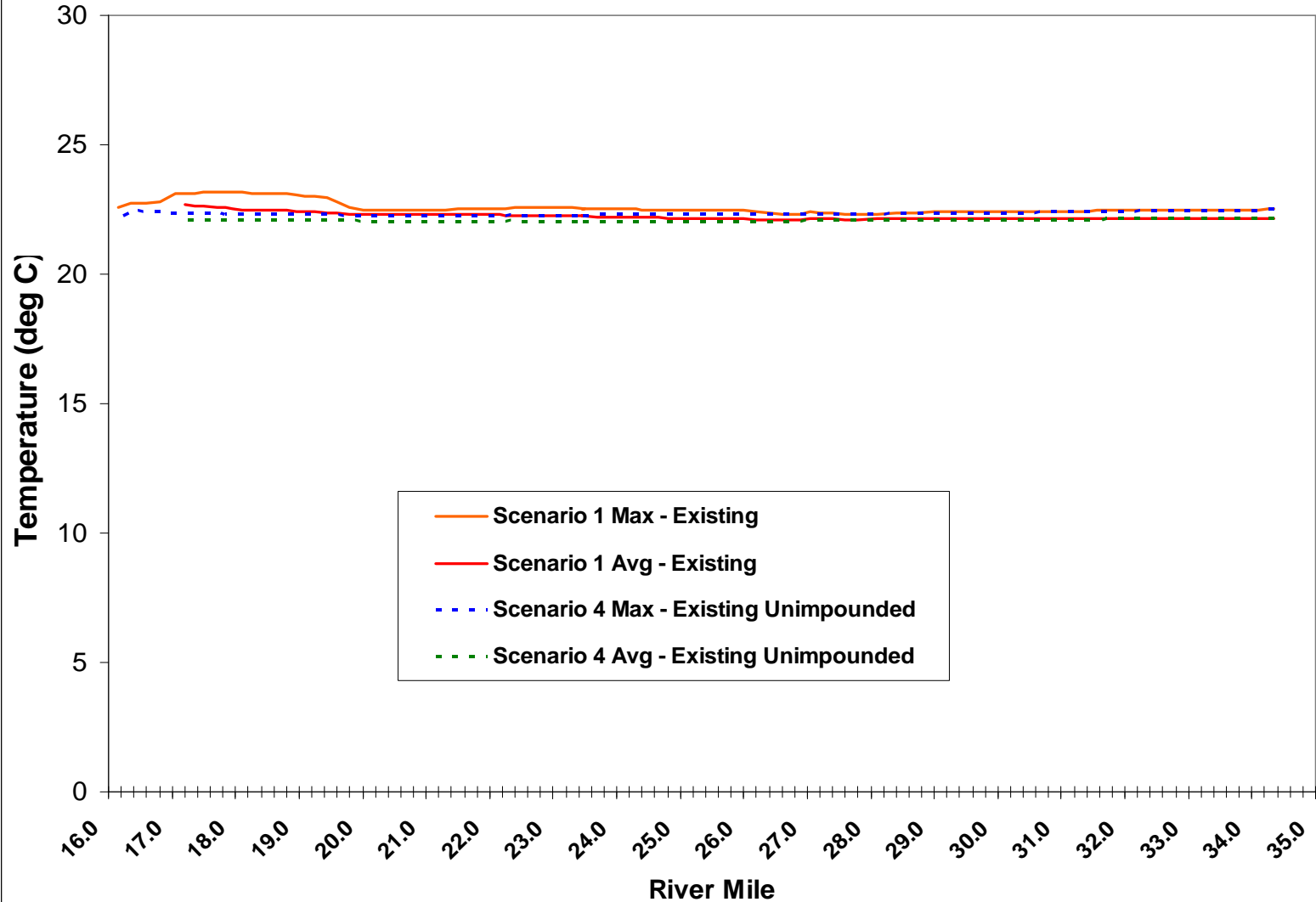




Pend Oreille River Temperature TMDL: Boundary Dam Modeling



Pend Oreille River, August 25, 2004





Pend Oreille River Temperature TMDL: Boundary Dam Modeling



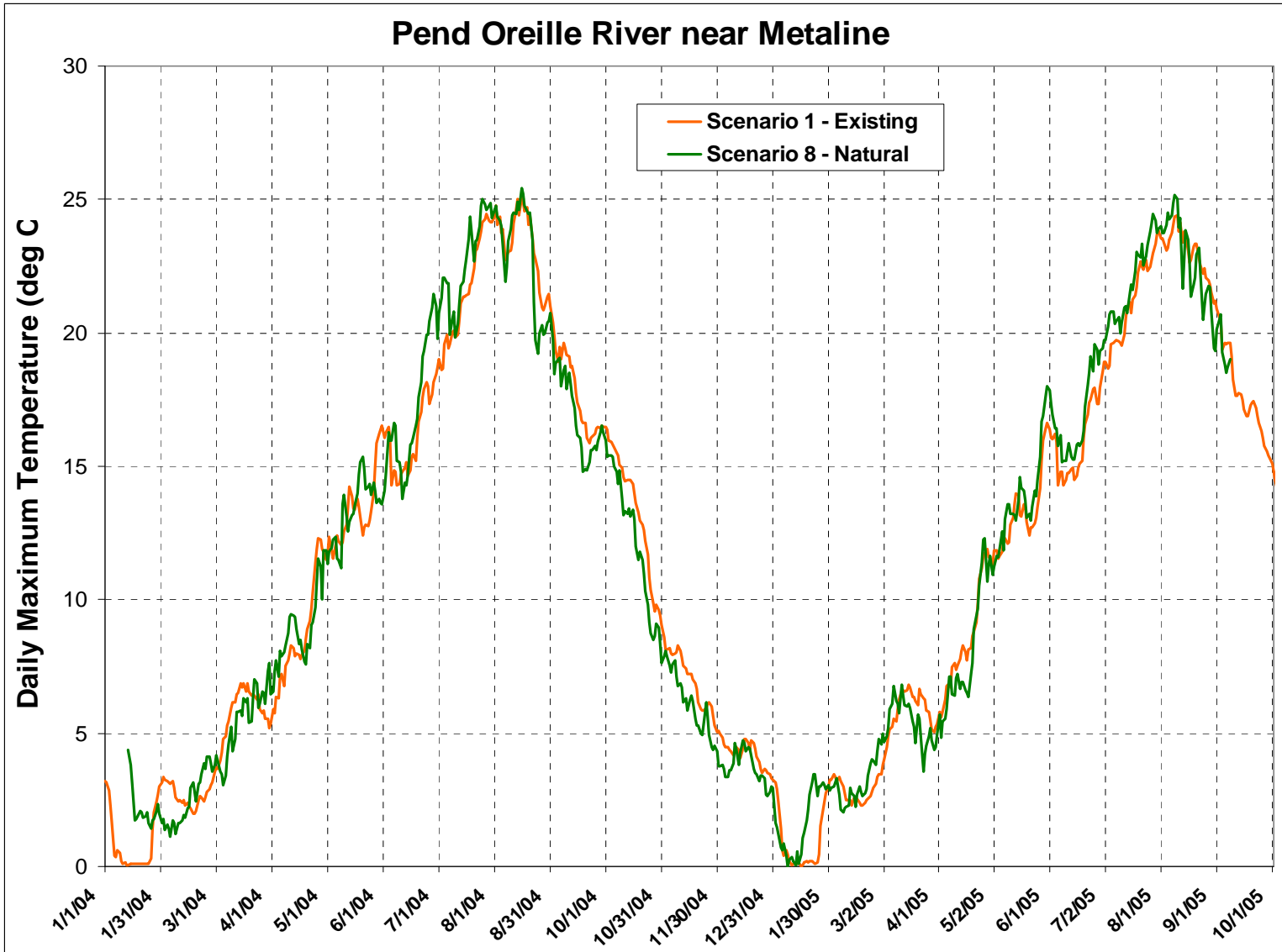
➤ Summary of scenarios

Summary of Box Canyon and Boundary Canyon Modeling Scenarios

No.	Name	Upstream	Downstream Dam	NPDES	Tributaries	Mainstem shade
1	Existing	Current	Impounded	present	current	current
2	Existing-NPDES	Current	Impounded	removed	current	current
2.5	Existing - Tribs PNV	Current	Impounded	present	PNV temps	current
3	Natural - Impounded	Natural	Impounded	removed	PNV temps	PNV shade
4	Existing - Unimpounded	Current	Unimpounded	present	current	current
7	Existing - mainstem PNV	Current	Impounded	present	current	PNV shade
7.5	Existing - Upstream Natural	Natural	Impounded	present	current	current
8	Natural	Natural	Unimpounded	removed	PNV temps	PNV shade

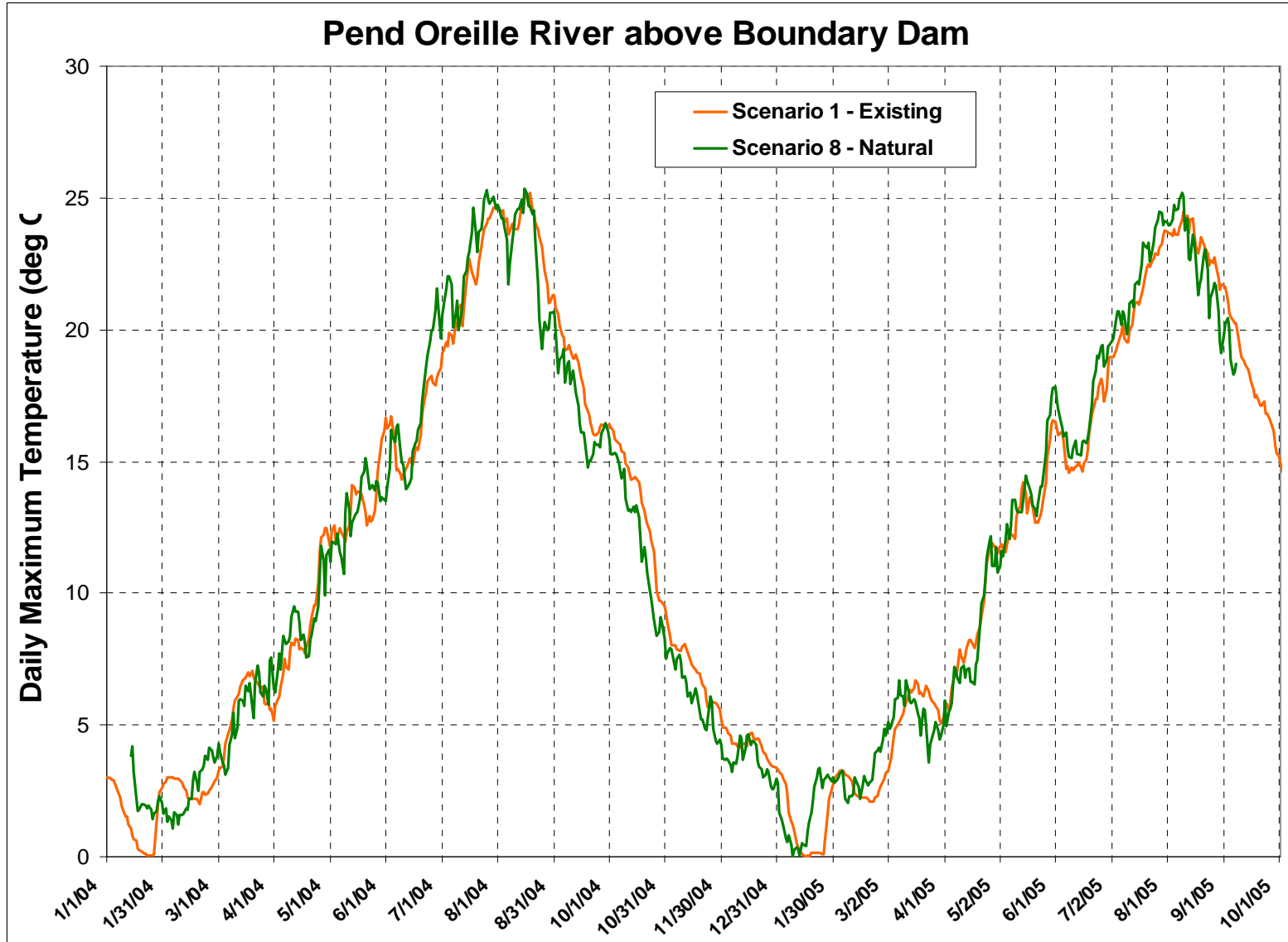


Pend Oreille River Temperature TMDL: Boundary Dam Modeling





Pend Oreille River Temperature TMDL: Boundary Dam Modeling

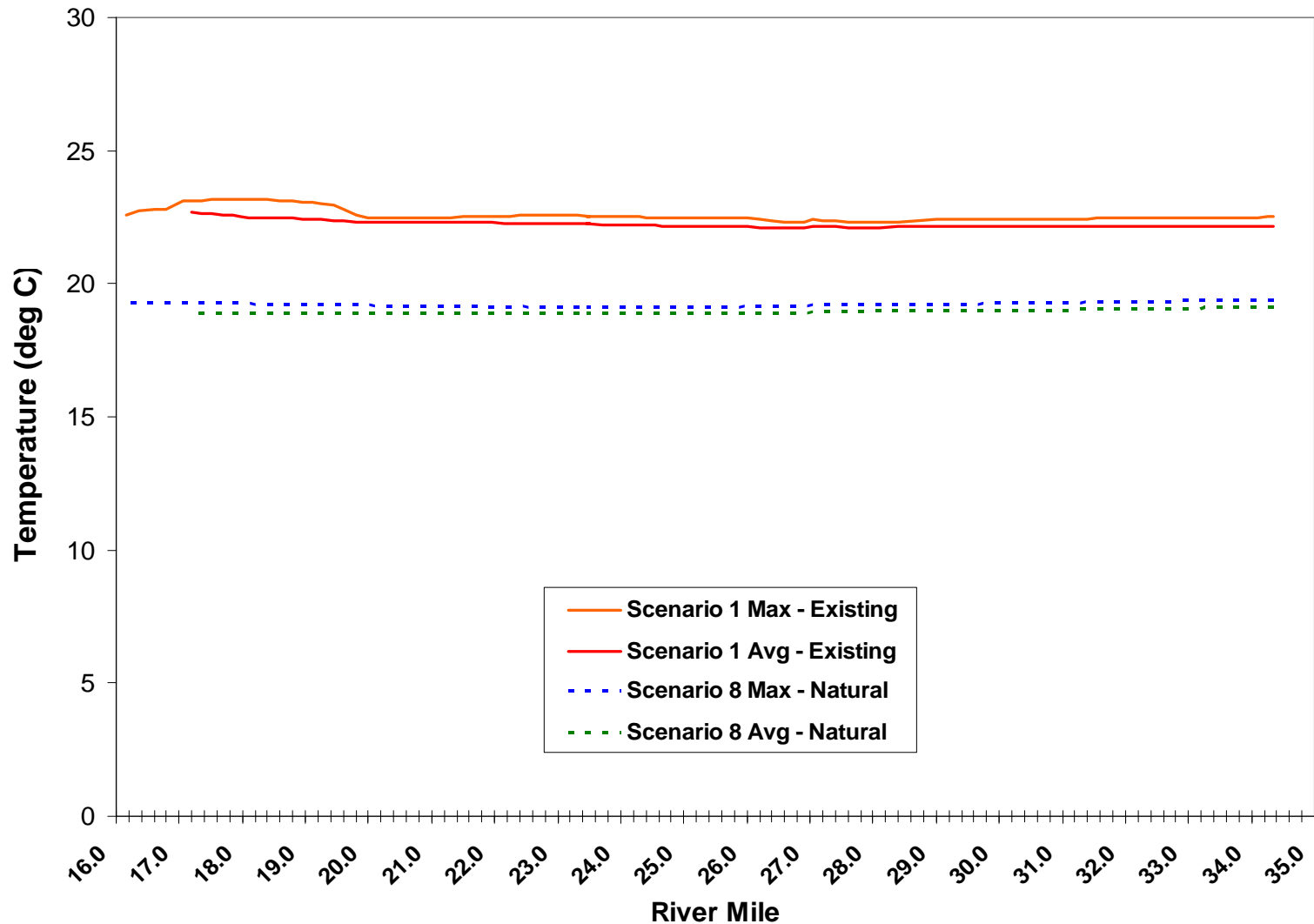




Pend Oreille River Temperature TMDL: Boundary Dam Modeling



Pend Oreille River, August 25, 2004





Pend Oreille River Temperature TMDL: Boundary Dam Modeling



➤ Introduction

▪ *Next steps...*

- Finalize and quality check model runs (all 8 scenarios)
- Evaluate compliance with standards
- Compare to upstream runs and determine TMDL
- Results of analysis will be provided to TetraTech



***Pend Oreille River Temperature TMDL:
Boundary Dam Modeling***



Questions?